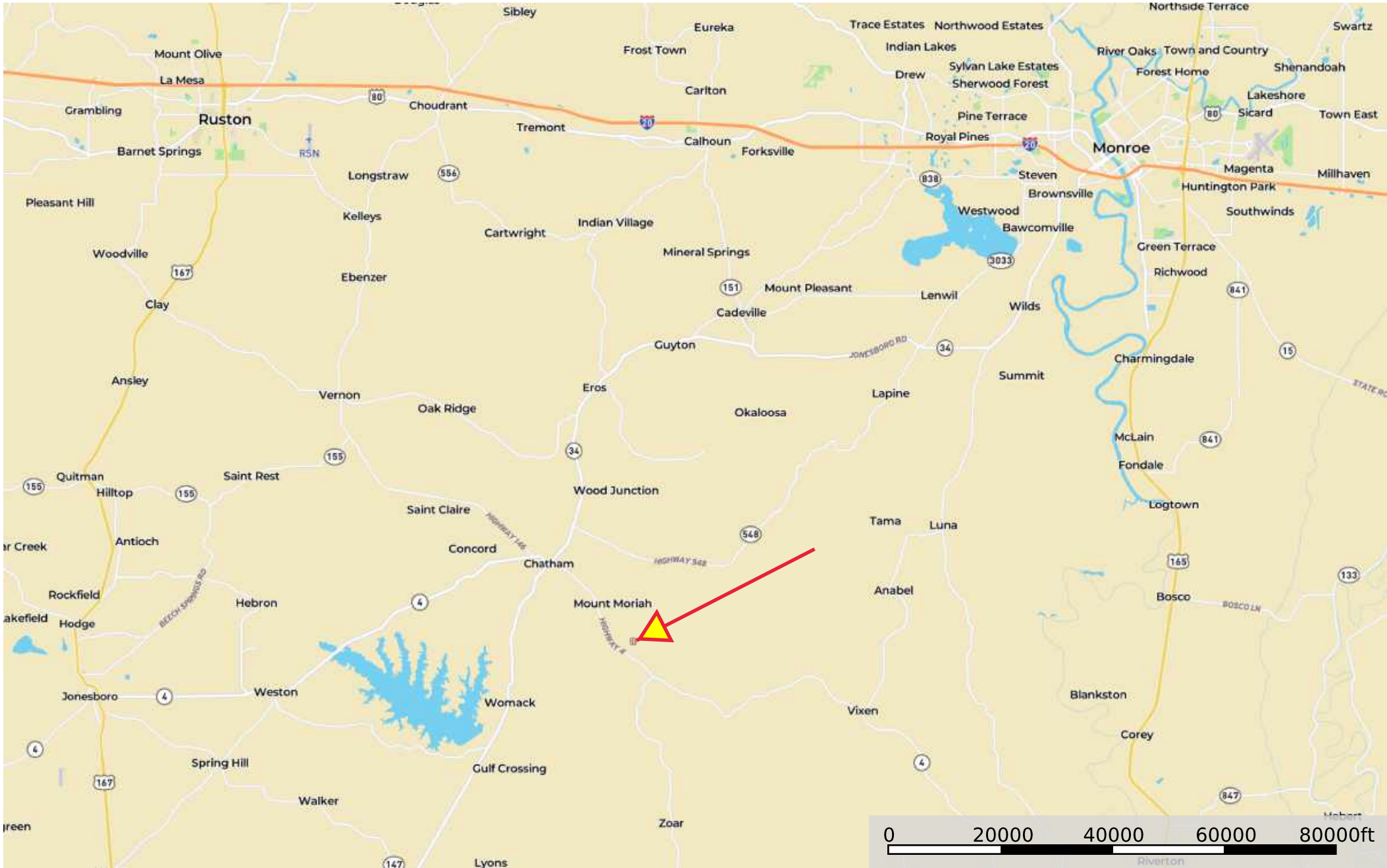



REL_13AcresJacksonParishListingMapRight


Jackson Parish, Louisiana, 13 AC +/-



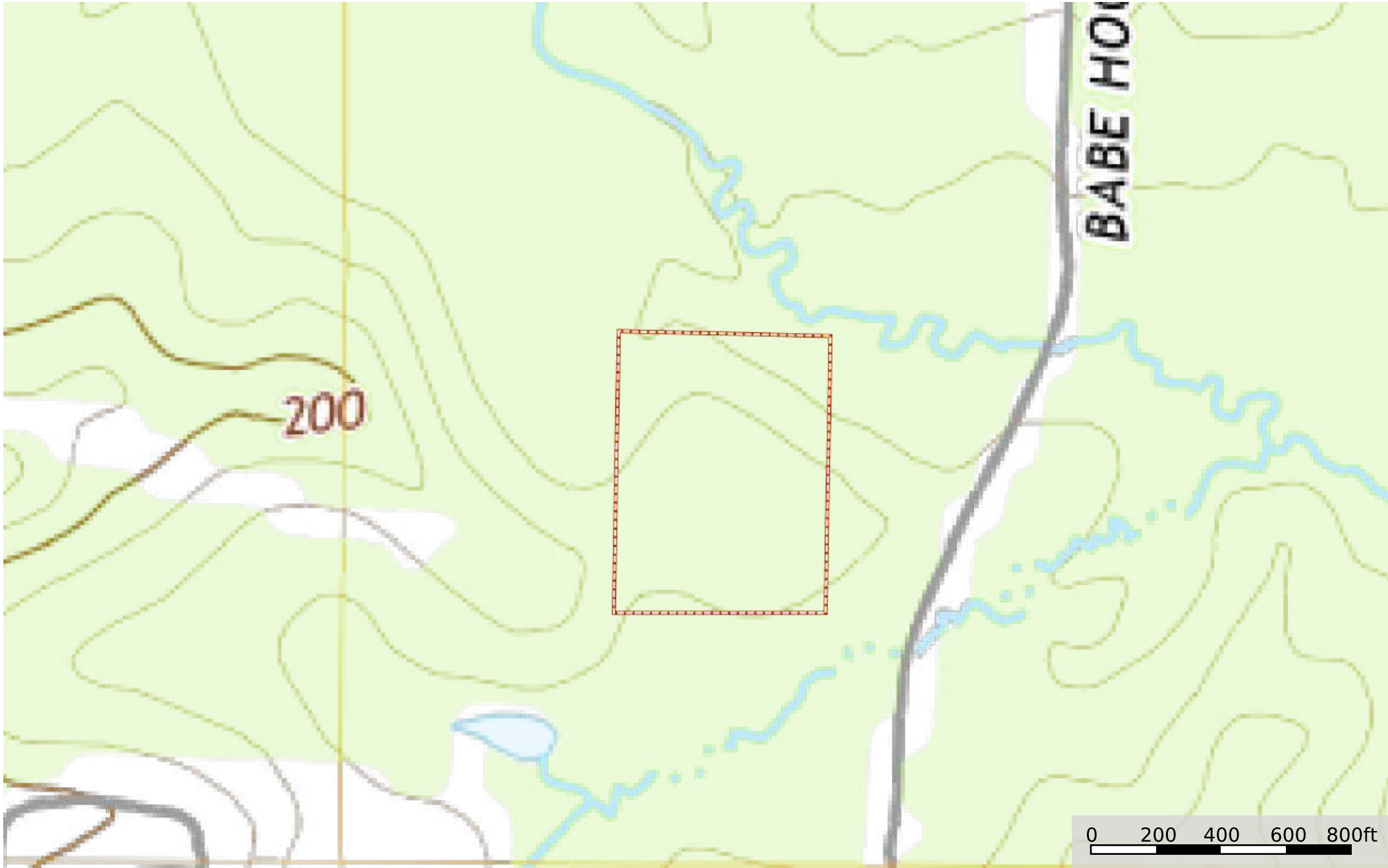
 Boundary




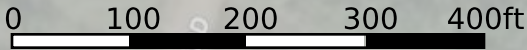



 Boundary





 Boundary



 Boundary

|  Boundary 12.88 ac

SOIL CODE	SOIL DESCRIPTION	ACRES	%	CPI	NCCPI	CAP
ChB	Cahaba fine sandy loam, 1 to 3 percent slopes	11.52	89.44	0	67	2e
GYA	Guyton-Ouachita-Ochlockonee association, frequently flooded	1.36	10.56	0	37	5w
TOTALS		12.88(*)	100%	-	63.83	2.32

(*) Total acres may differ in the second decimal compared to the sum of each acreage soil. This is due to a round error because we only show the acres of each soil with two decimal.

