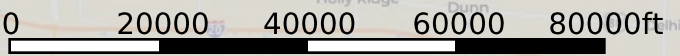



Louisiana, AC +/-





 Boundary



 Boundary

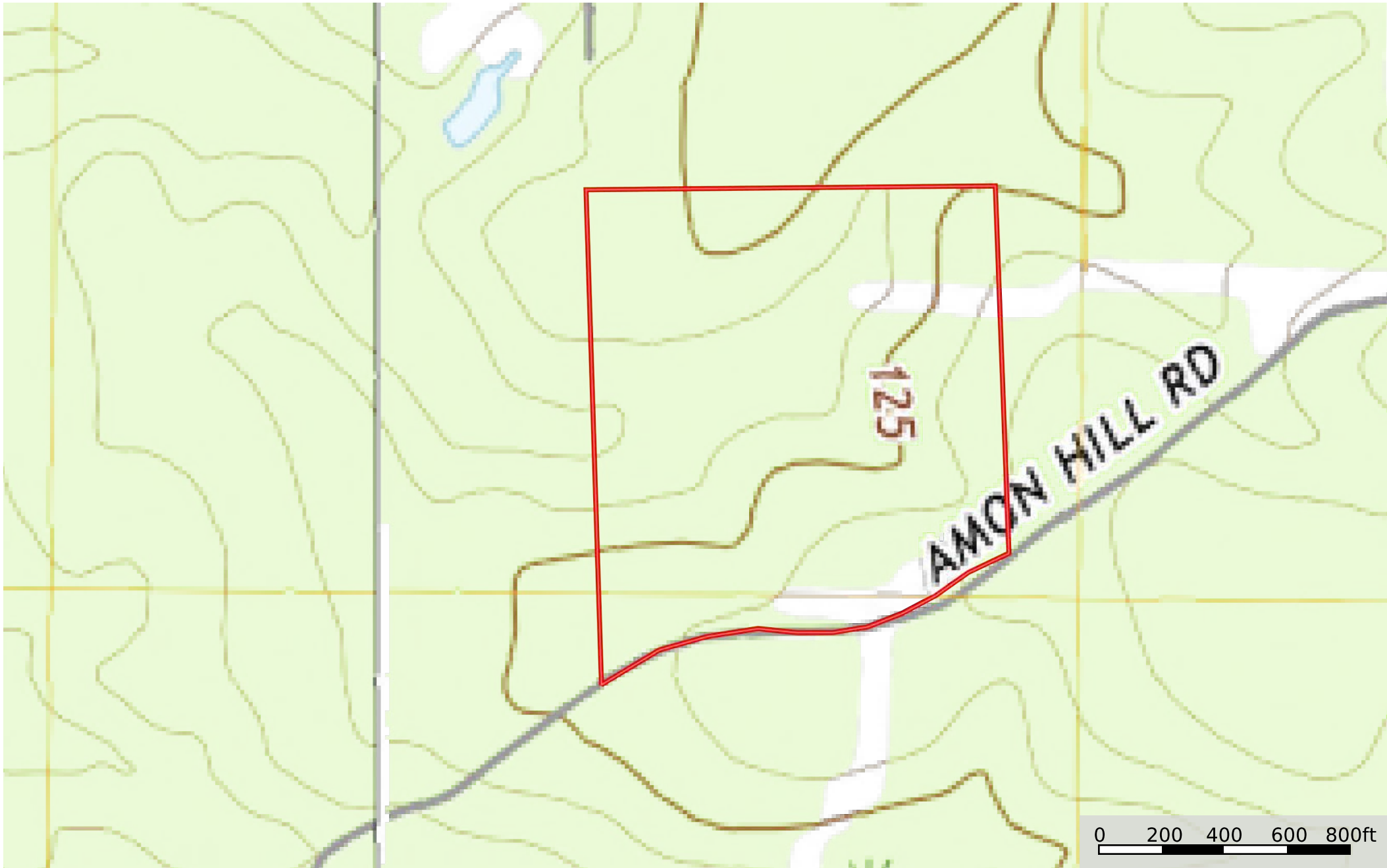
 Stream, Intermittent


 River/Creek

 Water Body



-  Boundary
-  100 Year Floodplain
-  500 Year Floodplain
-  Floodway
-  Special
-  Unmapped/
Not Included
-  Stream,
Intermittent
-  River/Creek
-  Water Body



 Boundary