
 FLOOD PLAIN WITH 1000FT CHANNEL IMPROVEMENT

TRACT#	ACREAGE	FLOOD PLAIN	NET ACREAGE
1	3.0	0.0	3.0
2	6.0	0.0	6.0
3	10.0	0.0	10.0
4	83.9	79.1	4.8
5	30.6	0.0	30.6
6	2.0	0.0	2.0
7	2.0	0.0	2.0
8	20.2	12.9	7.3
9	17.1	12.5	4.6
10	5.5	0.0	5.5
11	22.5	14.4	8.1
12	12.8	0.0	12.8
13	40.0	23.6	16.4
14	3.7	0.0	3.7

TOTAL ACREAGE 259.3 TOTAL NET ACREAGE 116.8

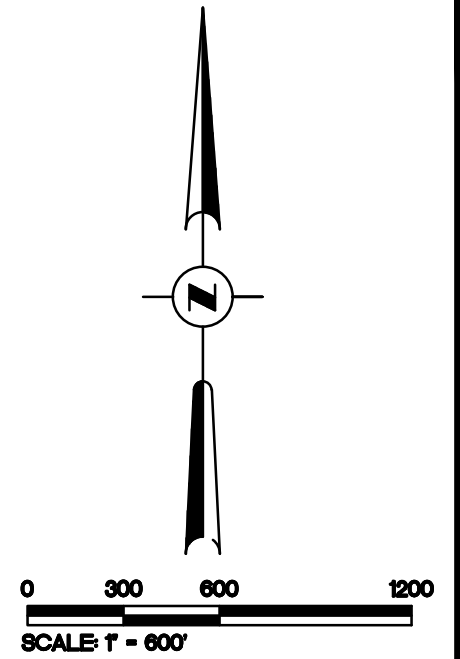
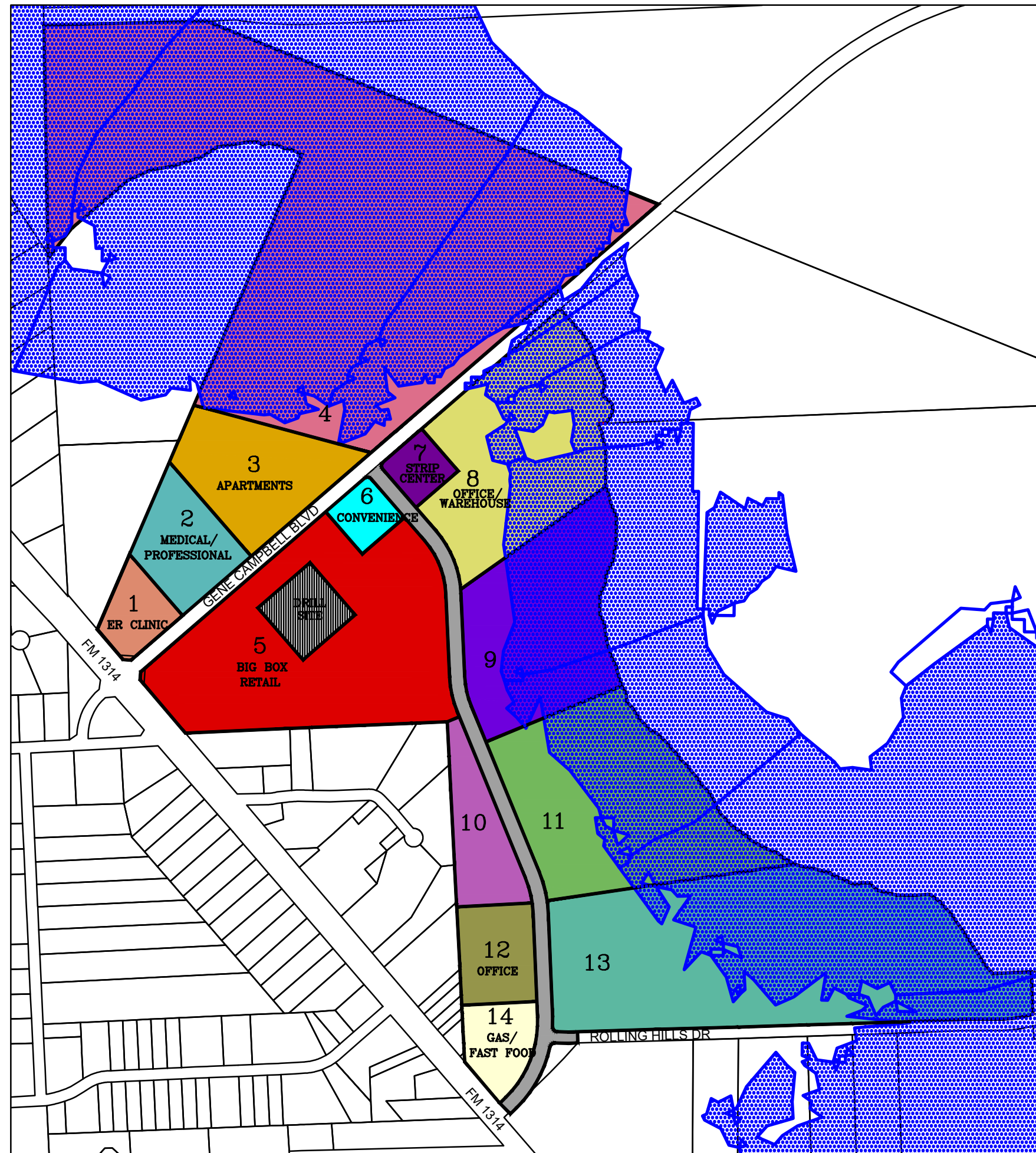



TBPE Firm No. 18904  
14088 COUNTY LINE RD  
WILLIS, TX 77378  
936-718-1998

FM 1314 LAYOUT 1

PROJECT #:1032

DATE:7/13/18


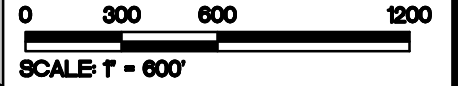
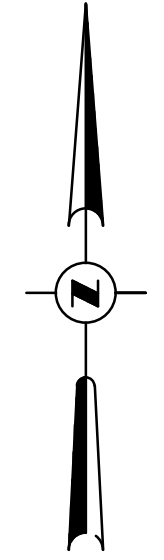
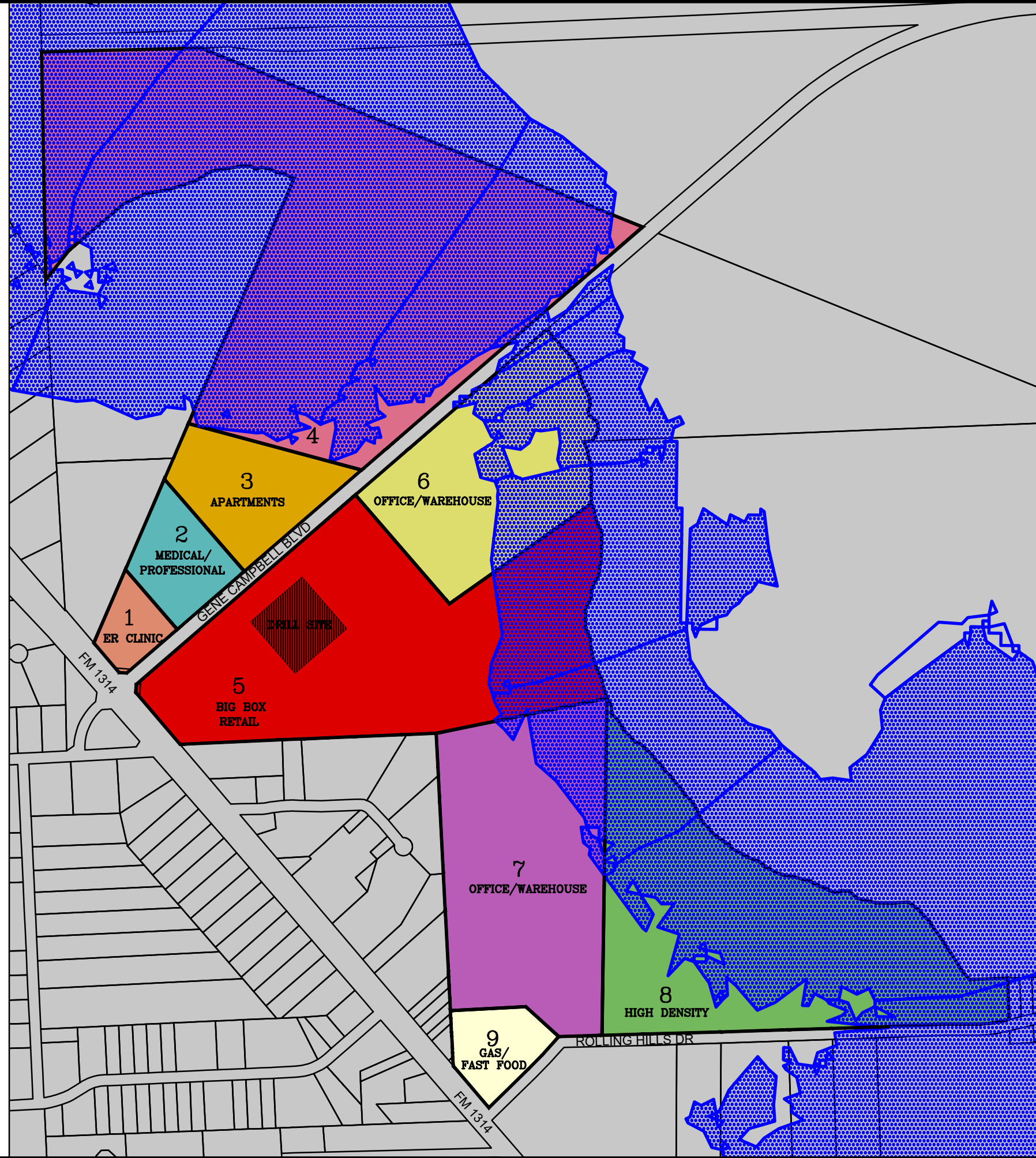




FLOOD PLAIN  
WITH 1000FT  
CHANNEL  
IMPROVEMENT

TRACT#	ACREAGE	FLOOD PLAIN	NET ACREAGE
1	3.0	0.0	3.0
2	6.0	0.0	6.0
3	10.0	0.0	10.0
4	83.9	79.1	4.8
5	49.4	11.7	37.7
6	23.8	12.9	10.9
7	33.0	5.3	27.7
8	44.1	33.5	10.6
9	3.7	0.0	3.7

TOTAL ACREAGE 256.9 TOTAL NET ACREAGE 114.4



SPEAR POINT ENGINEERING, LLC

TBPE Firm No. 18904  
14088 COUNTY LINE RD  
WILLIS, TX 77378  
936-718-1998

FM 1314 LAYOUT 2
PROJECT #:1032
DATE:7/13/18