



# SELLER'S DISCLOSURE NOTICE

©Texas Association of REALTORS®, Inc. 2022

Section 5.008, Property Code requires a seller of residential property of not more than one dwelling unit to deliver a Seller's Disclosure Notice to a buyer on or before the effective date of a contract. **This form complies with and contains additional disclosures which exceed the minimum disclosures required by the Code.**

CONCERNING THE PROPERTY AT 4139 FR 196  
PATTONVILLE, TX 75468

THIS NOTICE IS A DISCLOSURE OF SELLER'S KNOWLEDGE OF THE CONDITION OF THE PROPERTY AS OF THE DATE SIGNED BY SELLER AND IS NOT A SUBSTITUTE FOR ANY INSPECTIONS OR WARRANTIES THE BUYER MAY WISH TO OBTAIN. IT IS NOT A WARRANTY OF ANY KIND BY SELLER, SELLER'S AGENTS, OR ANY OTHER AGENT.

Seller  is  is not occupying the Property. If unoccupied (by Seller), how long since Seller has occupied the Property? \_\_\_\_\_ (approximate date) or  never occupied the Property

### Section 1. The Property has the items marked below: (Mark Yes (Y), No (N), or Unknown (U).)

*This notice does not establish the items to be conveyed. The contract will determine which items will & will not convey.*

Item	Y	N	U
Cable TV Wiring		<input checked="" type="checkbox"/>	
Carbon Monoxide Det.		<input checked="" type="checkbox"/>	
Ceiling Fans	<input checked="" type="checkbox"/>		
Cooktop	<input checked="" type="checkbox"/>		
Dishwasher	<input checked="" type="checkbox"/>		
Disposal		<input checked="" type="checkbox"/>	
Emergency Escape Ladder(s)		<input checked="" type="checkbox"/>	
Exhaust Fans	<input checked="" type="checkbox"/>		
Fences	<input checked="" type="checkbox"/>		
Fire Detection Equip.	<input checked="" type="checkbox"/>		
French Drain		<input checked="" type="checkbox"/>	
Gas Fixtures		<input checked="" type="checkbox"/>	
Natural Gas Lines			<input checked="" type="checkbox"/>

Item	Y	N	U
Liquid Propane Gas:		<input checked="" type="checkbox"/>	
-LP Community (Captive)		<input checked="" type="checkbox"/>	
-LP on Property		<input checked="" type="checkbox"/>	
Hot Tub		<input checked="" type="checkbox"/>	
Intercom System		<input checked="" type="checkbox"/>	
Microwave	<input checked="" type="checkbox"/>		
Outdoor Grill		<input checked="" type="checkbox"/>	
Patio/Decking	<input checked="" type="checkbox"/>		
Plumbing System	<input checked="" type="checkbox"/>		
Pool		<input checked="" type="checkbox"/>	
Pool Equipment		<input checked="" type="checkbox"/>	
Pool Maint. Accessories		<input checked="" type="checkbox"/>	
Pool Heater		<input checked="" type="checkbox"/>	

Item	Y	N	U
Pump: <u>sump</u> grinder		<input checked="" type="checkbox"/>	
Rain Gutters		<input checked="" type="checkbox"/>	
Range/Stove	<input checked="" type="checkbox"/>		
Roof/Attic Vents	<input checked="" type="checkbox"/>		
Sauna		<input checked="" type="checkbox"/>	
Smoke Detector	<input checked="" type="checkbox"/>		
Smoke Detector - Hearing Impaired		<input checked="" type="checkbox"/>	
Spa		<input checked="" type="checkbox"/>	
Trash Compactor		<input checked="" type="checkbox"/>	
TV Antenna		<input checked="" type="checkbox"/>	
Washer/Dryer Hookup	<input checked="" type="checkbox"/>		
Window Screens	<input checked="" type="checkbox"/>		
Public Sewer System		<input checked="" type="checkbox"/>	

Item	Y	N	U	Additional Information
Central A/C	<input checked="" type="checkbox"/>			<input checked="" type="checkbox"/> electric <input type="checkbox"/> gas number of units: <u>1</u>
Evaporative Coolers		<input checked="" type="checkbox"/>		number of units: _____
Wall/Window AC Units		<input checked="" type="checkbox"/>		number of units: _____
Attic Fan(s)		<input checked="" type="checkbox"/>		if yes, describe: _____
Central Heat	<input checked="" type="checkbox"/>			<input checked="" type="checkbox"/> electric <input type="checkbox"/> gas number of units: <u>1</u>
Other Heat		<input checked="" type="checkbox"/>		if yes, describe: _____
Oven	<input checked="" type="checkbox"/>			number of ovens: <u>1</u> <input checked="" type="checkbox"/> electric <input type="checkbox"/> gas other: _____
Fireplace & Chimney	<input checked="" type="checkbox"/>			<input checked="" type="checkbox"/> wood <input type="checkbox"/> gas logs <input type="checkbox"/> mock other: _____
Carport		<input checked="" type="checkbox"/>		<input type="checkbox"/> attached <input type="checkbox"/> not attached
Garage	<input checked="" type="checkbox"/>			<input checked="" type="checkbox"/> attached <input type="checkbox"/> not attached
Garage Door Openers	<input checked="" type="checkbox"/>			number of units: <u>1</u> number of remotes: <u>3</u>
Satellite Dish & Controls	<input checked="" type="checkbox"/>			owned leased from: _____
Security System		<input checked="" type="checkbox"/>		owned leased from: _____
Solar Panels		<input checked="" type="checkbox"/>		owned leased from: _____
Water Heater	<input checked="" type="checkbox"/>			<input checked="" type="checkbox"/> electric <input type="checkbox"/> gas other: _____ number of units: <u>1</u>
Water Softener		<input checked="" type="checkbox"/>		owned leased from: _____
Other Leased Items(s)		<input checked="" type="checkbox"/>		if yes, describe: _____

(TXR-1406) 07-08-22

Initialed by: Buyer: \_\_\_\_\_, \_\_\_\_\_ and Seller: [Signature], [Signature]

Page 1 of 6

Concerning the Property at \_\_\_\_\_

Underground Lawn Sprinkler	<input checked="" type="checkbox"/>	<input type="checkbox"/>	automatic	manual	areas covered:
Septic / On-Site Sewer Facility	<input checked="" type="checkbox"/>	<input type="checkbox"/>	if yes, attach Information About On-Site Sewer Facility (TXR-1407)		

Water supply provided by: \_\_\_ city \_\_\_ well \_\_\_ MUD \_\_\_ co-op \_\_\_ unknown  other: Pattonville Water Supply

Was the Property built before 1978? \_\_\_ yes  no \_\_\_ unknown

(If yes, complete, sign, and attach TXR-1906 concerning lead-based paint hazards).

Roof Type: Composite Age: 2020 (approximate)

Is there an overlay roof covering on the Property (shingles or roof covering placed over existing shingles or roof covering)? \_\_\_ yes  no \_\_\_ unknown

Are you (Seller) aware of any of the items listed in this Section 1 that are not in working condition, that have defects, or are need of repair? \_\_\_ yes \_\_\_ no If yes, describe (attach additional sheets if necessary): \_\_\_\_\_

**Section 2. Are you (Seller) aware of any defects or malfunctions in any of the following? (Mark Yes (Y) if you are aware and No (N) if you are not aware.)**

Item	Y	N
Basement		<input checked="" type="checkbox"/>
Ceilings	<input checked="" type="checkbox"/>	<input checked="" type="checkbox"/>
Doors	<input checked="" type="checkbox"/>	
Driveways		<input checked="" type="checkbox"/>
Electrical Systems		<input checked="" type="checkbox"/>
Exterior Walls		<input checked="" type="checkbox"/>

Item	Y	N
Floors		<input checked="" type="checkbox"/>
Foundation / Slab(s)		<input checked="" type="checkbox"/>
Interior Walls		<input checked="" type="checkbox"/>
Lighting Fixtures		<input checked="" type="checkbox"/>
Plumbing Systems		<input checked="" type="checkbox"/>
Roof		<input checked="" type="checkbox"/>

Item	Y	N
Sidewalks		<input checked="" type="checkbox"/>
Walls / Fences		<input checked="" type="checkbox"/>
Windows		<input checked="" type="checkbox"/>
Other Structural Components		<input checked="" type="checkbox"/>

If the answer to any of the items in Section 2 is yes, explain (attach additional sheets if necessary): \_\_\_\_\_

Back door due to settling

**Section 3. Are you (Seller) aware of any of the following conditions? (Mark Yes (Y) if you are aware and No (N) if you are not aware.)**

Condition	Y	N
Aluminum Wiring		<input checked="" type="checkbox"/>
Asbestos Components		<input checked="" type="checkbox"/>
Diseased Trees: ___ oak wilt		<input checked="" type="checkbox"/>
Endangered Species/Habitat on Property		<input checked="" type="checkbox"/>
Fault Lines		<input checked="" type="checkbox"/>
Hazardous or Toxic Waste		<input checked="" type="checkbox"/>
Improper Drainage		<input checked="" type="checkbox"/>
Intermittent or Weather Springs		<input checked="" type="checkbox"/>
Landfill		<input checked="" type="checkbox"/>
Lead-Based Paint or Lead-Based Pt. Hazards		<input checked="" type="checkbox"/>
Encroachments onto the Property		<input checked="" type="checkbox"/>
Improvements encroaching on others' property		<input checked="" type="checkbox"/>
Located in Historic District		<input checked="" type="checkbox"/>
Historic Property Designation		<input checked="" type="checkbox"/>
Previous Foundation Repairs		<input checked="" type="checkbox"/>
Previous Roof Repairs	<input checked="" type="checkbox"/>	
Previous Other Structural Repairs		
Previous Use of Premises for Manufacture of Methamphetamine		<input checked="" type="checkbox"/>

Condition	Y	N
Radon Gas		<input checked="" type="checkbox"/>
Settling	<input checked="" type="checkbox"/>	
Soil Movement		<input checked="" type="checkbox"/>
Subsurface Structure or Pits		<input checked="" type="checkbox"/>
Underground Storage Tanks		<input checked="" type="checkbox"/>
Unplatted Easements		<input checked="" type="checkbox"/>
Unrecorded Easements		<input checked="" type="checkbox"/>
Urea-formaldehyde Insulation		<input checked="" type="checkbox"/>
Water Damage Not Due to a Flood Event	<input checked="" type="checkbox"/>	
Wetlands on Property		<input checked="" type="checkbox"/>
Wood Rot		<input checked="" type="checkbox"/>
Active infestation of termites or other wood destroying insects (WDI)		<input checked="" type="checkbox"/>
Previous treatment for termites or WDI	<input checked="" type="checkbox"/>	
Previous termite or WDI damage repaired	<input checked="" type="checkbox"/>	
Previous Fires		<input checked="" type="checkbox"/>
Termite or WDI damage needing repair		<input checked="" type="checkbox"/>
Single Blockable Main Drain in Pool/Hot Tub/Spa*		<input checked="" type="checkbox"/>

(TXR-1406) 07-08-22

Initialed by: Buyer: \_\_\_\_\_, \_\_\_\_\_ and Seller: DM, MSJ

Concerning the Property at \_\_\_\_\_

If the answer to any of the items in Section 3 is yes, explain (attach additional sheets if necessary):  
New Roof 2020; Termite Treatment Damage (Repair - No further problems)

\*A single blockable main drain may cause a suction entrapment hazard for an individual.

**Section 4. Are you (Seller) aware of any item, equipment, or system in or on the Property that is in need of repair, which has not been previously disclosed in this notice?** \_\_ yes  no If yes, explain (attach additional sheets if necessary): \_\_\_\_\_

**Section 5. Are you (Seller) aware of any of the following conditions?\*** (Mark Yes (Y) if you are aware and check wholly or partly as applicable. Mark No (N) if you are not aware.)

Y N

- N Present flood insurance coverage.
- N Previous flooding due to a failure or breach of a reservoir or a controlled or emergency release of water from a reservoir.
- N Previous flooding due to a natural flood event.
- N Previous water penetration into a structure on the Property due to a natural flood.
- N Located \_\_ wholly \_\_ partly in a 100-year floodplain (Special Flood Hazard Area-Zone A, V, A99, AE, AO, AH, VE, or AR).
- N Located \_\_ wholly \_\_ partly in a 500-year floodplain (Moderate Flood Hazard Area-Zone X (shaded)).
- N Located \_\_ wholly \_\_ partly in a floodway.
- N Located \_\_ wholly \_\_ partly in a flood pool.
- N Located \_\_ wholly \_\_ partly in a reservoir.

If the answer to any of the above is yes, explain (attach additional sheets as necessary): \_\_\_\_\_

**\*If Buyer is concerned about these matters, Buyer may consult Information About Flood Hazards (TXR 1414).**

For purposes of this notice:

"100-year floodplain" means any area of land that: (A) is identified on the flood insurance rate map as a special flood hazard area, which is designated as Zone A, V, A99, AE, AO, AH, VE, or AR on the map; (B) has a one percent annual chance of flooding, which is considered to be a high risk of flooding; and (C) may include a regulatory floodway, flood pool, or reservoir.

"500-year floodplain" means any area of land that: (A) is identified on the flood insurance rate map as a moderate flood hazard area, which is designated on the map as Zone X (shaded); and (B) has a two-tenths of one percent annual chance of flooding, which is considered to be a moderate risk of flooding.

"Flood pool" means the area adjacent to a reservoir that lies above the normal maximum operating level of the reservoir and that is subject to controlled inundation under the management of the United States Army Corps of Engineers.

"Flood insurance rate map" means the most recent flood hazard map published by the Federal Emergency Management Agency under the National Flood Insurance Act of 1968 (42 U.S.C. Section 4001 et seq.).

"Floodway" means an area that is identified on the flood insurance rate map as a regulatory floodway, which includes the channel of a river or other watercourse and the adjacent land areas that must be reserved for the discharge of a base flood, also referred to as a 100-year flood, without cumulatively increasing the water surface elevation more than a designated height.

"Reservoir" means a water impoundment project operated by the United States Army Corps of Engineers that is intended to retain water or delay the runoff of water in a designated surface area of land.

(TXR-1406) 07-08-22

Initialed by: Buyer: \_\_\_\_\_, \_\_\_\_\_ and Seller: M, MS

Page 3 of 6

Concerning the Property at \_\_\_\_\_

**Section 6. Have you (Seller) ever filed a claim for flood damage to the Property with any insurance provider, including the National Flood Insurance Program (NFIP)?**  yes  no If yes, explain (attach additional sheets as necessary): Sink leaked - floors replaced

\*Homes in high risk flood zones with mortgages from federally regulated or insured lenders are required to have flood insurance. Even when not required, the Federal Emergency Management Agency (FEMA) encourages homeowners in high risk, moderate risk, and low risk flood zones to purchase flood insurance that covers the structure(s) and the personal property within the structure(s).

**Section 7. Have you (Seller) ever received assistance from FEMA or the U.S. Small Business Administration (SBA) for flood damage to the Property?**  yes  no If yes, explain (attach additional sheets as necessary): \_\_\_\_\_

**Section 8. Are you (Seller) aware of any of the following? (Mark Yes (Y) if you are aware. Mark No (N) if you are not aware.)**

**Y N**

N Room additions, structural modifications, or other alterations or repairs made without necessary permits, with unresolved permits, or not in compliance with building codes in effect at the time.

N Homeowners' associations or maintenance fees or assessments. If yes, complete the following:  
Name of association: \_\_\_\_\_  
Manager's name: \_\_\_\_\_ Phone: \_\_\_\_\_  
Fees or assessments are: \$ \_\_\_\_\_ per \_\_\_\_\_ and are:  mandatory  voluntary  
Any unpaid fees or assessment for the Property?  yes (\$ \_\_\_\_\_)  no  
If the Property is in more than one association, provide information about the other associations below or attach information to this notice.

N Any common area (facilities such as pools, tennis courts, walkways, or other) co-owned in undivided interest with others. If yes, complete the following:  
Any optional user fees for common facilities charged?  yes  no If yes, describe: \_\_\_\_\_

N Any notices of violations of deed restrictions or governmental ordinances affecting the condition or use of the Property.

N Any lawsuits or other legal proceedings directly or indirectly affecting the Property. (Includes, but is not limited to: divorce, foreclosure, heirship, bankruptcy, and taxes.)

N Any death on the Property except for those deaths caused by: natural causes, suicide, or accident unrelated to the condition of the Property.

N Any condition on the Property which materially affects the health or safety of an individual.

N Any repairs or treatments, other than routine maintenance, made to the Property to remediate environmental hazards such as asbestos, radon, lead-based paint, urea-formaldehyde, or mold.  
If yes, attach any certificates or other documentation identifying the extent of the remediation (for example, certificate of mold remediation or other remediation).

N Any rainwater harvesting system located on the Property that is larger than 500 gallons and that uses a public water supply as an auxiliary water source.

N The Property is located in a propane gas system service area owned by a propane distribution system retailer.

N Any portion of the Property that is located in a groundwater conservation district or a subsidence district.

If the answer to any of the items in Section 8 is yes, explain (attach additional sheets if necessary): \_\_\_\_\_



Concerning the Property at \_\_\_\_\_

**ADDITIONAL NOTICES TO BUYER:**

- (1) The Texas Department of Public Safety maintains a database that the public may search, at no cost, to determine if registered sex offenders are located in certain zip code areas. To search the database, visit [www.txdps.state.tx.us](http://www.txdps.state.tx.us). For information concerning past criminal activity in certain areas or neighborhoods, contact the local police department.
- (2) If the Property is located in a coastal area that is seaward of the Gulf Intracoastal Waterway or within 1,000 feet of the mean high tide bordering the Gulf of Mexico, the Property may be subject to the Open Beaches Act or the Dune Protection Act (Chapter 61 or 63, Natural Resources Code, respectively) and a beachfront construction certificate or dune protection permit may be required for repairs or improvements. Contact the local government with ordinance authority over construction adjacent to public beaches for more information.
- (3) If the Property is located in a seacoast territory of this state designated as a catastrophe area by the Commissioner of the Texas Department of Insurance, the Property may be subject to additional requirements to obtain or continue windstorm and hail insurance. A certificate of compliance may be required for repairs or improvements to the Property. For more information, please review *Information Regarding Windstorm and Hail Insurance for Certain Properties* (TXR 2518) and contact the Texas Department of Insurance or the Texas Windstorm Insurance Association.
- (4) This Property may be located near a military installation and may be affected by high noise or air installation compatible use zones or other operations. Information relating to high noise and compatible use zones is available in the most recent Air Installation Compatible Use Zone Study or Joint Land Use Study prepared for a military installation and may be accessed on the Internet website of the military installation and of the county and any municipality in which the military installation is located.
- (5) If you are basing your offers on square footage, measurements, or boundaries, you should have those items independently measured to verify any reported information.
- (6) The following providers currently provide service to the Property:

Electric: <u>LEC</u>	phone #: _____
Sewer: _____	phone #: _____
Water: <u>Pattonville Water Supply</u>	phone #: _____
Cable: _____	phone #: _____
Trash: <u>Trashy Business</u>	phone #: _____
Natural Gas: _____	phone #: _____
Phone Company: _____	phone #: _____
Propane: _____	phone #: _____
Internet: _____	phone #: _____



(7) This Seller's Disclosure Notice was completed by Seller as of the date signed. The brokers have relied on this notice as true and correct and have no reason to believe it to be false or inaccurate. YOU ARE ENCOURAGED TO HAVE AN INSPECTOR OF YOUR CHOICE INSPECT THE PROPERTY.

The undersigned Buyer acknowledges receipt of the foregoing notice.

Signature of Buyer	Date	Signature of Buyer	Date
--------------------	------	--------------------	------

Printed Name: _____	Printed Name: _____
---------------------	---------------------

(TXR-1406) 07-08-22

Initialed by: Buyer: \_\_\_\_\_, \_\_\_\_\_ and Seller: , 



# INFORMATION ABOUT ON-SITE SEWER FACILITY

USE OF THIS FORM BY PERSONS WHO ARE NOT MEMBERS OF THE TEXAS ASSOCIATION OF REALTORS®, INC. IS NOT AUTHORIZED.  
©Texas Association of REALTORS®, Inc., 2004

CONCERNING THE PROPERTY AT 4139 FR 196  
PATTONVILLE, TX 75468

## A. DESCRIPTION OF ON-SITE SEWER FACILITY ON PROPERTY:

(1) Type of Treatment System:  Septic Tank  Aerobic Treatment  Unknown

2 Tanks in front yard

(2) Type of Distribution System: South, West, North  Unknown

(3) Approximate Location of Drain Field or Distribution System: \_\_\_\_\_  Unknown

★ Washing machine grey water does not go into septic tank - lines to northeast + back to yard

(4) Installer: \_\_\_\_\_  Unknown 196

(5) Approximate Age: ★ Dishwasher - kitchen sink goes south - not into tank  Unknown

## B. MAINTENANCE INFORMATION:

(1) Is Seller aware of any maintenance contract in effect for the on-site sewer facility?  Yes  No

If yes, name of maintenance contractor: \_\_\_\_\_

Phone: \_\_\_\_\_ contract expiration date: \_\_\_\_\_

*Maintenance contracts must be in effect to operate aerobic treatment and certain non-standard" on-site sewer facilities.)*

(2) Approximate date any tanks were last pumped? \_\_\_\_\_

(3) Is Seller aware of any defect or malfunction in the on-site sewer facility?  Yes  No

If yes, explain: \_\_\_\_\_

\_\_\_\_\_

\_\_\_\_\_

(4) Does Seller have manufacturer or warranty information available for review?  Yes  No

## C. PLANNING MATERIALS, PERMITS, AND CONTRACTS:

(1) The following items concerning the on-site sewer facility are attached:

planning materials  permit for original installation  final inspection when OSSF was installed  
 maintenance contract  manufacturer information  warranty information  \_\_\_\_\_

(2) "Planning materials" are the supporting materials that describe the on-site sewer facility that are submitted to the permitting authority in order to obtain a permit to install the on-site sewer facility.


(3) It may be necessary for a buyer to have the permit to operate an on-site sewer facility transferred to the buyer.


Information about On-Site Sewer Facility concerning \_\_\_\_\_

**D. INFORMATION FROM GOVERNMENTAL AGENCIES:** Pamphlets describing on-site sewer facilities are available from the Texas Agricultural Extension Service. Information in the following table was obtained from Texas Commission on Environmental Quality (TCEQ) on 10/24/2002. The table estimates daily wastewater usage rates. Actual water usage data or other methods for calculating may be used if accurate and acceptable to TCEQ.

<u>Facility</u>	<u>Usage (gal/day) without water- saving devices</u>	<u>Usage (gal/day) with water- saving devices</u>
Single family dwelling (1-2 bedrooms; less than 1,500 sf)	225	180
Single family dwelling (3 bedrooms; less than 2,500 sf)	300	240
Single family dwelling (4 bedrooms; less than 3,500 sf)	375	300
Single family dwelling (5 bedrooms; less than 4,500 sf)	450	360
Single family dwelling (6 bedrooms; less than 5,500 sf)	525	420
Mobile home, condo, or townhouse (1-2 bedroom)	225	180
Mobile home, condo, or townhouse (each add'l bedroom)	75	60

**This document is not a substitute for any inspections or warranties. This document was completed to the best of Seller's knowledge and belief on the date signed. Seller and real estate agents are not experts about on-site sewer facilities. Buyer is encouraged to have the on-site sewer facility inspected by an inspector of Buyer's choice.**

  
 \_\_\_\_\_  
 Signature of Seller  
**GERON JACKSON**  
 11/8/22  
 \_\_\_\_\_  
 Date

  
 \_\_\_\_\_  
 Signature of Seller  
**GLENNA JACKSON**  
 11-8-22  
 \_\_\_\_\_  
 Date

Receipt acknowledged by:

\_\_\_\_\_  
 Signature of Buyer  
 \_\_\_\_\_  
 Date

\_\_\_\_\_  
 Signature of Buyer  
 \_\_\_\_\_  
 Date