





Imagery ©2024 CNES / Airbus, Maxar Technologies, USA

-  Boundary
-  Stream, Intermittent
-  River/Creek
-  Water Body



 The information contained herein was obtained from sources deemed to be reliable. Land ID Services makes no warranties or guarantees as to the completeness or accuracy thereof. 844.932.6277 - landid.com