

BK 2772 PG 142 - 153 (12)  
This Document eRecorded:  
Fee: \$26.00 DocType: DEED  
Randolph County, North Carolina  
Krista M. Lowe, Register of Deeds

DOC# 20130022  
09/20/2021 12:22:15 PM  
Tax: \$1,202.00

STATE OF NORTH CAROLINA

DEED OF CONSERVATION EASEMENT  
AND RIGHT OF ACCESS PROVIDED  
PURSUANT TO  
FULL DELIVERY  
MITIGATION CONTRACT

RANDOLPH COUNTY

*EXCISE \$1,202.00*

SPO File Numbers: 76-DC

DMS Project Number: 100135

Prepared by: Office of the Attorney General  
Property Control Section  
Return to: NC Department of Administration  
State Property Office  
1321 Mail Service Center  
Raleigh, NC 27699-1321

**THIS DEED OF CONSERVATION EASEMENT AND RIGHT OF ACCESS**, made  
This 5<sup>th</sup> day of August, 2021, by **Wildlands Farms, LLC**, a North Carolina limited  
liability company, ("**Grantor**"), whose mailing address is **1430 S. Mint St., Suite 104, Charlotte,  
NC 28203** to the State of North Carolina, ("**Grantee**"), whose mailing address is State of North  
Carolina, Department of Administration, State Property Office, 1321 Mail Service Center,  
Raleigh, NC 27699-1321. The designations of Grantor and Grantee as used herein shall include  
said parties, their heirs, successors, and assigns, and shall include singular, plural, masculine,  
feminine, or neuter as required by context.

**WITNESSETH:**

**WHEREAS**, pursuant to the provisions of N.C. Gen. Stat. § 143-214.8 et seq., the State of  
North Carolina has established the Division of Mitigation Services (formerly known as the  
Ecosystem Enhancement Program and Wetlands Restoration Program) within the Department of  
Environmental Quality (formerly Department of Environment and Natural Resources), for the  
purposes of acquiring, maintaining, restoring, enhancing, creating and preserving wetland and  
riparian resources that contribute to the protection and improvement of water quality, flood  
prevention, fisheries, aquatic habitat, wildlife habitat, and recreational opportunities; and

NCDMS Full Delivery Conservation Easement Template

AG reviewed 11 May 2017

**WHEREAS**, this Conservation Easement from Grantor to Grantee has been negotiated, arranged and provided for as a condition of a full delivery contract between **Wildlands Engineering, Inc.** and the North Carolina Department of Environmental Quality, to provide stream, wetland and/or buffer mitigation pursuant to the North Carolina Department of Environment and Natural Resources Purchase and Services Contract Number **7877-01**.

**WHEREAS**, The State of North Carolina is qualified to be the Grantee of a Conservation Easement pursuant to N.C. Gen. Stat. § 121-35; and

**WHEREAS**, the Department of Environment and Natural Resources and the United States Army Corps of Engineers, Wilmington District entered into a Memorandum of Understanding, (MOU) duly executed by all parties on November 4, 1998. This MOU recognized that the Wetlands Restoration Program was to provide effective compensatory mitigation for authorized impacts to wetlands, streams and other aquatic resources by restoring, enhancing and preserving the wetland and riparian areas of the State; and

**WHEREAS**, the Department of Environment and Natural Resources, the North Carolina Department of Transportation and the United States Army Corps of Engineers, Wilmington District entered into a Memorandum of Agreement, (MOA) duly executed by all parties in Greensboro, NC on July 22, 2003, which recognizes that the Division of Mitigation Services (formerly Ecosystem Enhancement Program) is to provide for compensatory mitigation by effective protection of the land, water and natural resources of the State by restoring, enhancing and preserving ecosystem functions; and

**WHEREAS**, the Department of Environment and Natural Resources, the U.S. Army Corps of Engineers, the U.S. Environmental Protection Agency, the U.S. Fish and Wildlife Service, the North Carolina Wildlife Resources Commission, the North Carolina Division of Water Quality, the North Carolina Division of Coastal Management, and the National Marine Fisheries Service entered into an agreement to continue the In-Lieu Fee operations of the North Carolina Department of Natural Resources' Division of Mitigation Services (formerly Ecosystem Enhancement Program) with an effective date of 28 July, 2010, which supersedes and replaces the previously effective MOA and MOU referenced above; and

**WHEREAS**, the acceptance of this instrument for and on behalf of the State of North Carolina was granted to the Department of Administration by resolution as approved by the Governor and Council of State adopted at a meeting held in the City of Raleigh, North Carolina, on the 8<sup>th</sup> day of February 2000; and

**WHEREAS**, the Division of Mitigation Services in the Department of Environmental Quality (formerly Department of Environment and Natural Resources), which has been delegated the authority authorized by the Governor and Council of State to the Department of Administration, has approved acceptance of this instrument; and

**WHEREAS**, Grantor owns in fee simple certain real properties situated, lying, and being in Liberty Township, Randolph County, North Carolina (the "**Property**"), and being more

particularly described as that certain parcel of land containing approximately 100.09 acres and being conveyed to the Grantor by deed as recorded in **Deed Book 2763, Page 2207** of the Randolph County Registry, North Carolina; and

**WHEREAS**, Grantor is willing to grant a Conservation Easement and Right of Access over the herein described areas of the Property, thereby restricting and limiting the use of the areas of the Property subject to the Conservation Easement to the terms and conditions and purposes hereinafter set forth, and Grantee is willing to accept said Easement and Access Rights. The Conservation Easement shall be for the protection and benefit of the waters of unnamed tributaries to the Rocky River.

**NOW, THEREFORE**, in consideration of the mutual covenants, terms, conditions, and restrictions hereinafter set forth, Grantor unconditionally and irrevocably hereby grants and conveys unto Grantee, its successors and assigns, forever and in perpetuity, a Conservation Easement and Right of Access together with an access easement to and from the Conservation Easement Area described below.

The Conservation Easement Area consists of the following:

Total conservation Easement Area containing a total of 41.116 acres as shown on the plat of survey entitled "Conservation Easement Plat for the North Carolina Division of Mitigation Services (SPO File No. 76-DC, DMS Project No. 100135)", Project Name: "Liberty Rock", Property of Wildlands Farms, LLC, dated July 19, 2021 prepared by Turner Land Surveying, Elizabeth Turner, PLS Number L-4440 and recorded in the Randolph County, North Carolina Register of Deeds at Plat Book 171, Page 14.

See attached "**Exhibit A**", Legal Description of area of the Property hereinafter referred to as the "Conservation Easement Area"

The purposes of this Conservation Easement are to maintain, restore, enhance, construct, create and preserve wetland and/or riparian resources in the Conservation Easement Area that contribute to the protection and improvement of water quality, flood prevention, fisheries, aquatic habitat, wildlife habitat, and recreational opportunities; to maintain permanently the Conservation Easement Area in its natural condition, consistent with these purposes; and to prevent any use of the Easement Area that will significantly impair or interfere with these purposes. To achieve these purposes, the following conditions and restrictions are set forth:

#### **I. DURATION OF EASEMENT**

Pursuant to law, including the above referenced statutes, this Conservation Easement and Right of Access shall be perpetual and it shall run with, and be a continuing restriction upon the use of, the Property, and it shall be enforceable by the Grantee against the Grantor and against Grantor's heirs, successors and assigns, personal representatives, agents, lessees, and licensees.

## II. ACCESS EASEMENT

Grantor hereby grants and conveys unto Grantee, its employees, agents, successors and assigns, a perpetual, non-exclusive easement for ingress and egress over and upon the Property at all reasonable times and at such location as practically necessary to access the Conservation Easement Area for the purposes set forth herein ("Access Easement"). This grant of easement shall not vest any rights in the public and shall not be construed as a public dedication of the Access Easement. Grantor covenants, represents and warrants that it is the sole owner of and is seized of the Property in fee simple and has the right to grant and convey this Access Easement.

## III. GRANTOR RESERVED USES AND RESTRICTED ACTIVITIES

The Conservation Easement Area shall be restricted from any development or usage that would impair or interfere with the purposes of this Conservation Easement. Unless expressly reserved as a compatible use herein, any activity in, or use of, the Conservation Easement Area by the Grantor is prohibited as inconsistent with the purposes of this Conservation Easement. Any rights not expressly reserved hereunder by the Grantor have been acquired by the Grantee. Any rights not expressly reserved hereunder by the Grantor, including the rights to all mitigation credits, including, but not limited to, stream, wetland, and riparian buffer mitigation units, derived from each site within the area of the Conservation Easement, are conveyed to and belong to the Grantee. Without limiting the generality of the foregoing, the following specific uses are prohibited, restricted, or reserved as indicated:

- A. **Recreational Uses.** Grantor expressly reserves the right to undeveloped recreational uses, including hiking, bird watching, hunting and fishing, and access to the Conservation Easement Area for the purposes thereof.
- B. **Motorized Vehicle Use.** Motorized vehicle use in the Conservation Easement Area is prohibited except within a Crossing Area(s) or Road or Trail as shown on the recorded survey plat.
- C. **Educational Uses.** The Grantor reserves the right to engage in and permit others to engage in educational uses in the Conservation Easement Area not inconsistent with this Conservation Easement, and the right of access to the Conservation Easement Area for such purposes including organized educational activities such as site visits and observations. Educational uses of the property shall not alter vegetation, hydrology or topography of the site.
- D. **Damage to Vegetation.** Except within Crossing Area(s) as shown on the recorded survey plat and as related to the removal of non-native plants, diseased or damaged trees, or vegetation that destabilizes or renders unsafe the Conservation Easement Area to persons or natural habitat, all cutting, removal, mowing, harming, or destruction of any trees and vegetation in the Conservation Easement Area is prohibited.
- E. **Industrial, Residential and Commercial Uses.** All industrial, residential and commercial uses are prohibited in the Conservation Easement Area.

**F. Agricultural Use.** All agricultural uses are prohibited within the Conservation Easement Area including any use for cropland, waste lagoons, or pastureland.

**G. New Construction.** There shall be no building, facility, mobile home, antenna, utility pole, tower, or other structure constructed or placed in the Conservation Easement Area.

**H. Roads and Trails.** There shall be no construction or maintenance of new roads, trails, walkways, or paving in the Conservation Easement except within a Crossing Area as shown on the recorded survey plat. All existing roads, trails and crossings within the Conservation Easement Area shall be shown on the recorded survey plat.

**I. Signs.** No signs shall be permitted in the Conservation Easement Area except interpretive signs describing restoration activities and the conservation values of the Conservation Easement Area, signs identifying the owner of the Property and the holder of the Conservation Easement, signs giving directions, or signs prescribing rules and regulations for the use of the Conservation Easement Area.

**J. Dumping or Storing.** Dumping or storage of soil, trash, ashes, garbage, waste, abandoned vehicles, appliances, machinery, or any other material in the Conservation Easement Area is prohibited.

**K. Grading, Mineral Use, Excavation, Dredging.** There shall be no grading, filling, excavation, dredging, mining, drilling, hydraulic fracturing; removal of topsoil, sand, gravel, rock, peat, minerals, or other materials.

**L. Water Quality and Drainage Patterns.** There shall be no diking, draining, dredging, channeling, filling, leveling, pumping, impounding or diverting, causing, allowing or permitting the diversion of surface or underground water in the Conservation Easement Area. No altering or tampering with water control structures or devices, or disruption or alteration of the restored, enhanced, or created drainage patterns is allowed. All removal of wetlands, polluting or discharging into waters, springs, seeps, or wetlands, or use of pesticide or biocides in the Conservation Easement Area is prohibited. In the event of an emergency interruption or shortage of all other water sources, water from within the Conservation Easement Area may temporarily be withdrawn for good cause shown as needed for the survival of livestock on the Property.

**M. Subdivision and Conveyance.** Grantor voluntarily agrees that no further subdivision, partitioning, or dividing of the Conservation Easement Area portion of the Property owned by the Grantor in fee simple ("fee") that is subject to this Conservation Easement is allowed. Any future transfer of the Property shall be subject to this Conservation Easement and Right of Access and to the Grantee's right of unlimited and repeated ingress and egress over and across the Property to the Conservation Easement Area for the purposes set forth herein.

**N. Development Rights.** All development rights are permanently removed from the Conservation Easement Area and are non-transferrable.

**O. Disturbance of Natural Features.** Any change, disturbance, alteration or impairment of the natural features of the Conservation Easement Area or any intentional introduction of non-native plants, trees and/or animal species by Grantor is prohibited.

The Grantor may request permission to vary from the above restrictions for good cause shown, provided that any such request is not inconsistent with the purposes of this Conservation Easement, and the Grantor obtains advance written approval from the Division of Mitigation Services, 1652 Mail Services Center, Raleigh, NC 27699-1652.

#### IV. GRANTEE RESERVED USES

**A. Right of Access, Construction, and Inspection.** The Grantee, its employees, agents, successors and assigns, shall have a perpetual Right of Access over and upon the Conservation Easement Area to undertake or engage in any activities necessary to construct, maintain, manage, enhance, repair, restore, protect, monitor and inspect the stream, wetland and any other riparian resources in the Conservation Easement Area for the purposes set forth herein or any long-term management plan for the Conservation Easement Area developed pursuant to this Conservation Easement.

**B. Restoration Activities.** These activities include planting of trees, shrubs and herbaceous vegetation, installation of monitoring wells, utilization of heavy equipment to grade, fill, and prepare the soil, modification of the hydrology of the site, and installation of natural and manmade materials as needed to direct in-stream, above ground, and subterranean water flow.

**C. Signs.** The Grantee, its employees and agents, successors or assigns, shall be permitted to place signs and witness posts on the Property to include any or all of the following: describe the project, prohibited activities within the Conservation Easement, or identify the project boundaries and the holder of the Conservation Easement.

**D. Fences.** Conservation Easements are purchased to protect the investments by the State (Grantee) in natural resources. Livestock within conservations easements damages the investment and can result in reductions in natural resource value and mitigation credits which would cause financial harm to the State. Therefore, Landowners (Grantor) with livestock are required to restrict livestock access to the Conservation Easement area. Repeated failure to do so may result in the State (Grantee) repairing or installing livestock exclusion devices (fences) within the conservation area for the purpose of restricting livestock access. In such cases, the landowner (Grantor) must provide access to the State (Grantee) to make repairs.

**E. Crossing Area(s).** The Grantee is not responsible for maintenance of crossing area(s), however, the Grantee, its employees and agents, successors or assigns, reserve the right to repair crossing area(s), at its sole discretion and to recover the cost of such repairs from the Grantor if such repairs are needed as a result of activities of the Grantor, his successors or assigns.

#### V. ENFORCEMENT AND REMEDIES

**A. Enforcement.** To accomplish the purposes of this Conservation Easement, Grantee is allowed to prevent any activity within the Conservation Easement Area that is inconsistent with the purposes of this Conservation Easement and to require the restoration of such areas or features in the Conservation Easement Area that may have been damaged by such unauthorized activity or use. Upon any breach of the terms of this Conservation Easement by Grantor, the Grantee shall, except as provided below, notify the Grantor in writing of such breach and the Grantor shall have ninety (90) days after receipt of such notice to correct the damage caused by such breach. If the breach and damage remains uncured after ninety (90) days, the Grantee may enforce this Conservation Easement by bringing appropriate legal proceedings including an action to recover damages, as well as injunctive and other relief. The Grantee shall also have the power and authority, consistent with its statutory authority: (a) to prevent any impairment of the Conservation Easement Area by acts which may be unlawful or in violation of this Conservation Easement; (b) to otherwise preserve or protect its interest in the Property; or (c) to seek damages from any appropriate person or entity. Notwithstanding the foregoing, the Grantee reserves the immediate right, without notice, to obtain a temporary restraining order, injunctive or other appropriate relief, if the breach is or would irreversibly or otherwise materially impair the benefits to be derived from this Conservation Easement, and the Grantor and Grantee acknowledge that the damage would be irreparable and remedies at law inadequate. The rights and remedies of the Grantee provided hereunder shall be in addition to, and not in lieu of, all other rights and remedies available to Grantee in connection with this Conservation Easement.

**B. Inspection.** The Grantee, its employees and agents, successors and assigns, have the right, with reasonable notice, to enter the Conservation Easement Area over the Property at reasonable times for the purpose of inspection to determine whether the Grantor is complying with the terms, conditions and restrictions of this Conservation Easement.

**C. Acts Beyond Grantor's Control.** Nothing contained in this Conservation Easement shall be construed to entitle Grantee to bring any action against Grantor for any injury or change in the Conservation Easement Area caused by third parties, resulting from causes beyond the Grantor's control, including, without limitation, fire, flood, storm, and earth movement, or from any prudent action taken in good faith by the Grantor under emergency conditions to prevent, abate, or mitigate significant injury to life or damage to the Property resulting from such causes.

**D. Costs of Enforcement.** Beyond regular and typical monitoring expenses, any costs incurred by Grantee in enforcing the terms of this Conservation Easement against Grantor, including, without limitation, any costs of restoration necessitated by Grantor's acts or omissions in violation of the terms of this Conservation Easement, shall be borne by Grantor.

**E. No Waiver.** Enforcement of this Easement shall be at the discretion of the Grantee and any forbearance, delay or omission by Grantee to exercise its rights hereunder in the event of any breach of any term set forth herein shall not be construed to be a waiver by Grantee.

## VI. MISCELLANEOUS

**A.** This instrument sets forth the entire agreement of the parties with respect to the Conservation Easement and supersedes all prior discussions, negotiations, understandings or

agreements relating to the Conservation Easement. If any provision is found to be invalid, the remainder of the provisions of the Conservation Easement, and the application of such provision to persons or circumstances other than those as to which it is found to be invalid, shall not be affected thereby.

**B.** Grantor is responsible for any real estate taxes, assessments, fees, or charges levied upon the Property. Grantee shall not be responsible for any costs or liability of any kind related to the ownership, operation, insurance, upkeep, or maintenance of the Property, except as expressly provided herein. Upkeep of any constructed bridges, fences, or other amenities on the Property are the sole responsibility of the Grantor. Nothing herein shall relieve the Grantor of the obligation to comply with federal, state or local laws, regulations and permits that may apply to the exercise of the Reserved Rights.

**C.** Any notices shall be sent by registered or certified mail, return receipt requested to the parties at their addresses shown herein or to other addresses as either party establishes in writing upon notification to the other.

**D.** Grantor shall notify Grantee in writing of the name and address and any party to whom the Property or any part thereof is to be transferred at or prior to the time said transfer is made. Grantor further agrees that any subsequent lease, deed, or other legal instrument by which any interest in the Property is conveyed is subject to the Conservation Easement herein created.

**E.** The Grantor and Grantee agree that the terms of this Conservation Easement shall survive any merger of the fee and easement interests in the Property or any portion thereof.

**F.** This Conservation Easement and Right of Access may be amended, but only in writing signed by all parties hereto, or their successors or assigns, if such amendment does not affect the qualification of this Conservation Easement or the status of the Grantee under any applicable laws, and is consistent with the purposes of the Conservation Easement. The owner of the Property shall notify the State Property Office and the U.S. Army Corps of Engineers in writing sixty (60) days prior to the initiation of any transfer of all or any part of the Property or of any request to void or modify this Conservation Easement. Such notifications and modification requests shall be addressed to:

Division of Mitigation Services Program Manager  
NC State Property Office  
1321 Mail Service Center  
Raleigh, NC 27699-1321

and

General Counsel  
US Army Corps of Engineers  
69 Darlington Avenue  
Wilmington, NC 28403



G. The parties recognize and agree that the benefits of this Conservation Easement are in gross and assignable provided, however, that the Grantee hereby covenants and agrees, that in the event it transfers or assigns this Conservation Easement, the organization receiving the interest will be a qualified holder under N.C. Gen. Stat. § 121-34 et seq. and § 170(h) of the Internal Revenue Code, and the Grantee further covenants and agrees that the terms of the transfer or assignment will be such that the transferee or assignee will be required to continue in perpetuity the conservation purposes described in this document.

## VII. QUIET ENJOYMENT


Grantor reserves all remaining rights accruing from ownership of the Property, including the right to engage in or permit or invite others to engage in only those uses of the Conservation Easement Area that are expressly reserved herein, not prohibited or restricted herein, and are not inconsistent with the purposes of this Conservation Easement. Without limiting the generality of the foregoing, the Grantor expressly reserves to the Grantor, and the Grantor's invitees and licensees, the right of access to the Conservation Easement Area, and the right of quiet enjoyment of the Conservation Easement Area,

**TO HAVE AND TO HOLD**, the said rights and easements perpetually unto the State of North Carolina for the aforesaid purposes,

**AND** Grantor covenants that Grantor is seized of the Property in fee and has the right to convey the permanent Conservation Easement herein granted; that the same is free from encumbrances and that Grantor will warrant and defend title to the same against the claims of all persons whomsoever.

IN TESTIMONY WHEREOF, the Grantor has hereunto set his hand and seal, the day and year first above written.


**GRANTOR:**  
**WILDLANDS FARMS, LLC,**  
a North Carolina limited liability company

By:   
Shawn D. Wilkerson, Manager


NORTH CAROLINA  
COUNTY OF MECKLENBURG

I certify that Shawn D. Wilkerson personally appeared before me this day, acknowledging to me that he is Manager of Wildlands Farms, LLC, a North Carolina corporation and that he, as Manager, being authorized to do so, executed the foregoing on behalf of Wildlands Farms, LLC.

IN WITNESS WHEREOF, I have hereunto set my hand and Notary Seal this the 5<sup>th</sup> day of August, 2021.

  
Notary Public

My commission expires: 03-11-2024  
(Stamp or Seal)



***EXHIBIT A***

Descriptions for Conservation Easement for the State of North Carolina, Division of Mitigation Services, "Liberty Rock" Mitigation Site located in Liberty Township, Randolph County, North Carolina. All references to the Randolph County Register of Deeds office.

**PIN: 8735-23-4859, PID: 78487**

**CE "A"**

Beginning at a rebar with aluminum cap set (CE corner #1), said rebar being located S 81°40'09" W 1,890.79' from Site Control Point TLS#2 (rebar with plastic cap) having NC Grid Coordinates [NAD83(2011)] N=754,595.02 USft, E=1,833,463.43 USft, said rebar being on the common line of Clyde Oliver Fulk, Jr. (now or formerly, see Deed Book 1912, Pg. 197) and Lyn Villa Smith Richardson (now or formerly, see Deed Book 2629, Pg. 714 and Plat Book 32, Pg. 85); thence, from the point of Beginning, leaving said common line, S 83°01'07" E a distance of 1,716.13' to a rebar with aluminum cap set;

thence N 00°16'05" W a distance of 176.58' to a rebar with aluminum cap set on the Richardson line (now or formerly, see Deed Book 2629, Pg. 726 and Plat Book 20, Pg. 27);

thence, with Richardson's common line, S 88°06'02" E a distance of 337.87' to a point; thence S 01°58'38" W a distance of 732.39' to a rebar with aluminum cap set;

thence, leaving said common line, S 82°37'13" W a distance of 380.94' to a rebar with aluminum cap set;

thence S 88°13'03" W a distance of 820.02' to a rebar with aluminum cap set on the northern right-of-way of US Hwy 421;

thence, with said right-of-way, N 62°05'36" W a distance of 209.08' to an existing right-of-way monument; thence N 61°44'03" W a distance of 296.14' to an existing right-of-way monument;

thence N 59°20'20" W a distance of 461.38' to an existing ½" rebar, said rebar being the southeast corner of the Town of Siler City (now or formerly, see Deed Book 1887, Pg. 2132 and Plat Book 95, Pg. 93);

thence, leaving the right-of-way, with the Siler City line, N 06°22'35" E a distance of 196.22' to an existing ¾" iron pipe (disturbed), said iron pipe being the common corner of Siler City and Fulk;

thence, with the Fulk line, N 00°58'35" E a distance of 181.25' to the point of Beginning, passing an existing ¾" iron pipe at 151.60' (said iron pipe being approximately 2.7' east of property line); containing 30.382 acres, more or less, and shown as CE "A" on a plat prepared by Turner Land Surveying, PLLC (P-0702) of Swannanoa, NC, entitled "Conservation Easement Plat for the State of North Carolina, Division of Mitigation Services (SPO File #76-DC: DMS Project #100135) Project Name: "Liberty Rock" dated July 19, 2021 and recorded in Plat Book 171, Page 14 of the Randolph County Register of Deeds.

**PIN: 8735-33-8516, PID: 78499**

**CE "B"**

Beginning at a rebar with aluminum cap set (CE corner #3), said rebar being located S 28°48'26" W 349.18' from Site Control Point TLS#2 (rebar with plastic cap) having NC Grid Coordinates

[NAD83(2011)] N=754,595.02 USft, E=1,833,463.43 USft, said rebar being on the common line of Lyn Villa Smith Richardson's properties (now or formerly, see Deed Book 2629, Pg. 714, Deed Book 2629, Pg. 726, Plat Book 32, Pg. 85, and Plat Book 20, Pg. 27);  
thence, from the point of Beginning, leaving the common line, N 00°16'05" W a distance of 507.01' to a rebar with aluminum cap set;  
thence N 03°23'10" E a distance of 242.58' to a rebar with aluminum cap set; thence S 32°44'43" E a distance of 1,680.57' to a rebar with aluminum cap set;  
thence S 82°37'13" W a distance of 613.66' to a rebar with aluminum cap set on Richardson's line; thence, with the common line, N 01°58'38" E a distance of 732.39' to a rebar with aluminum cap set; thence N 88°06'02" W a distance of 337.87' to the point of Beginning;  
containing 10.734 acres, more or less, and shown as CE "B" on a plat prepared by Turner Land Surveying, PLLC (P-0702) of Swannanoa, NC, entitled "Conservation Easement Plat for the State of North Carolina, Division of Mitigation Services (SPO File #76-DC: DMS Project #100135), Project Name: "Liberty Rock" dated July 19, 2021 and recorded in Plat Book 171, Page 14 of the Randolph County Register of Deeds.

Together with Grantor's rights in and to that certain Right of Way Easement Agreement recorded at the Randolph County Register of Deeds at Deed Book 2771 Page 1607

Access to the site is restricted by the 200' wide Right of Way for Norfolk Southern Railroad as shown on the above-referenced plat.