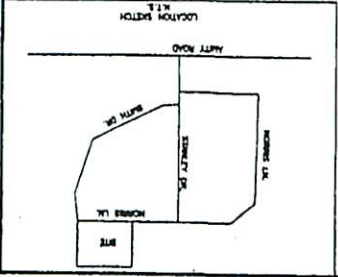


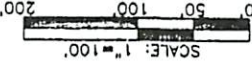
010003696 08/07/2001 11:30 p 9-B



THIS IS NOT A SUBDIVISION AS DEFINED
 BY ANDERSON COUNTY SUBDIVISION
 REGULATIONS
 JAMES T. ELLISON
 2/7/2001
 SUBDIVISION ADMINISTRATOR DATE

PLEASE ADD TO TAX ROLL

COURSE	BEARING	DISTANCE
L1	N 16°19'21"W	21.40'
L2	N 16°19'21"W	21.40'
L3	N 16°19'21"W	20.00'
L4	S 07°36'03"E	104.59'
L5	S 64°30'15"W	48.20'
L6	S 80°43'28"W	82.89'
L7	S 85°58'40"W	108.70'
L8	N 80°20'58"W	123.70'
L9	S 80°43'28"W	111.14'
L10	S 52°48'10"W	153.84'
L11	S 52°48'10"W	143.40'



NOTES:
 1. HEREON SURVEYERS INCLUDES ALL RIGHTS-
 OF-WAYS, AND ALL OTHER RESTRICTIONS OF RECORD
 OR AS MAY BE VISIBLE ON THE SITE
 2. REFERENCE IS MADE TO SLIDE 809 PAGE 2 & 3.
 3. ALL MONUMENTS SET ON RIGHTS-OF-WAYS AND
 CORNERS ARE 1/2" ROD, UNLESS OTHERWISE NOTED.
 4. THIS 176-03-04-000

SURVEY FOR JAMES T. ELLISON
 ANDERSON COUNTY SOUTH CAROLINA
 JANUARY 16, 2001

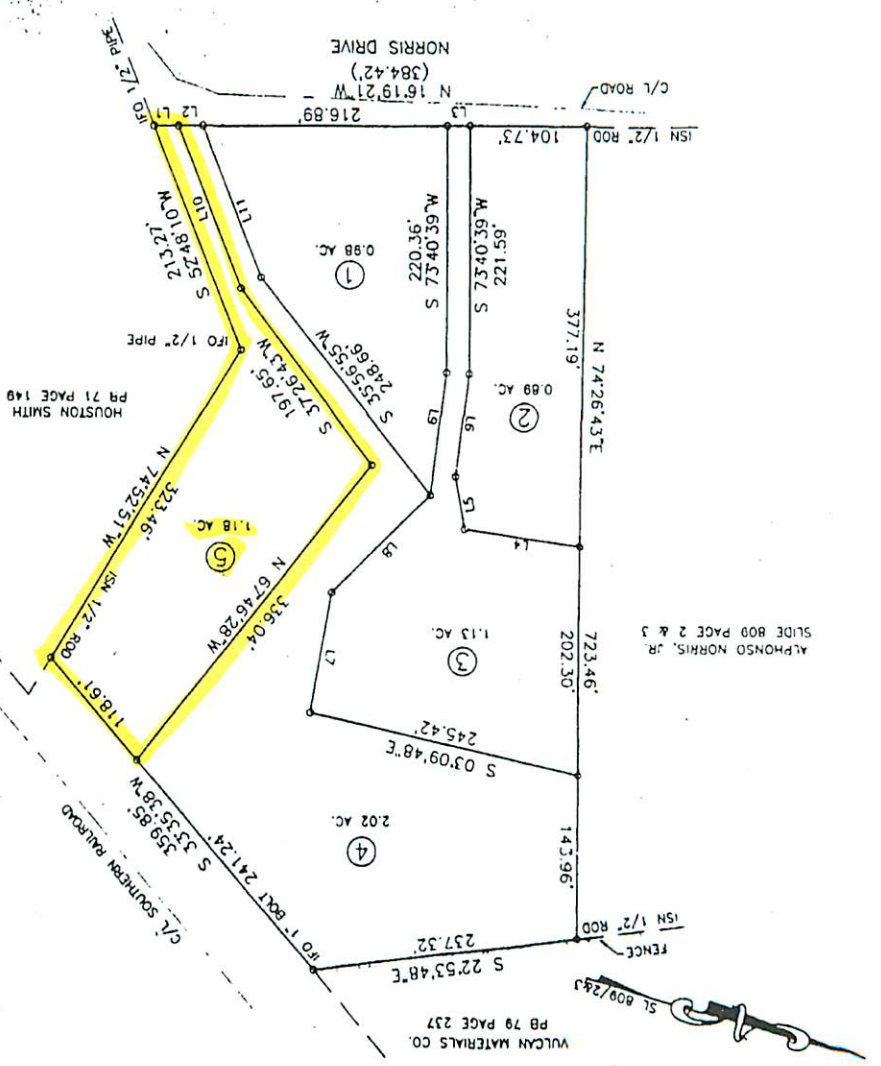
I HEREBY STATE THAT TO THE BEST OF MY KNOWLEDGE, INFORMATION AND BELIEF, THE SURVEY SHOWN HEREON WAS MADE IN ACCORDANCE WITH THE REQUIREMENTS OF THE MINIMUM STANDARD MANUAL FOR THE PRACTICE OF LAND SURVEYING IN SOUTH CAROLINA, AND MEETS OR EXCEEDS THE REQUIREMENTS FOR A CLASS "B" SURVEY AS SPECIFIED THEREIN.



HERMAN D. COCHRAN
 209 WEST MAIN STREET
 MILLIAMSTON, SC 29667
 804-647-7910

HERMAN D. COCHRAN
 RLS 14186

210003



ALPHONSO NORRIS, JR
 SLIDE 809 PAGE 2 & 3

VULCAN MATERIALS CO.
 PB 79 PAGE 237

HOUSTON SMITH
 PG 71 PAGE 149