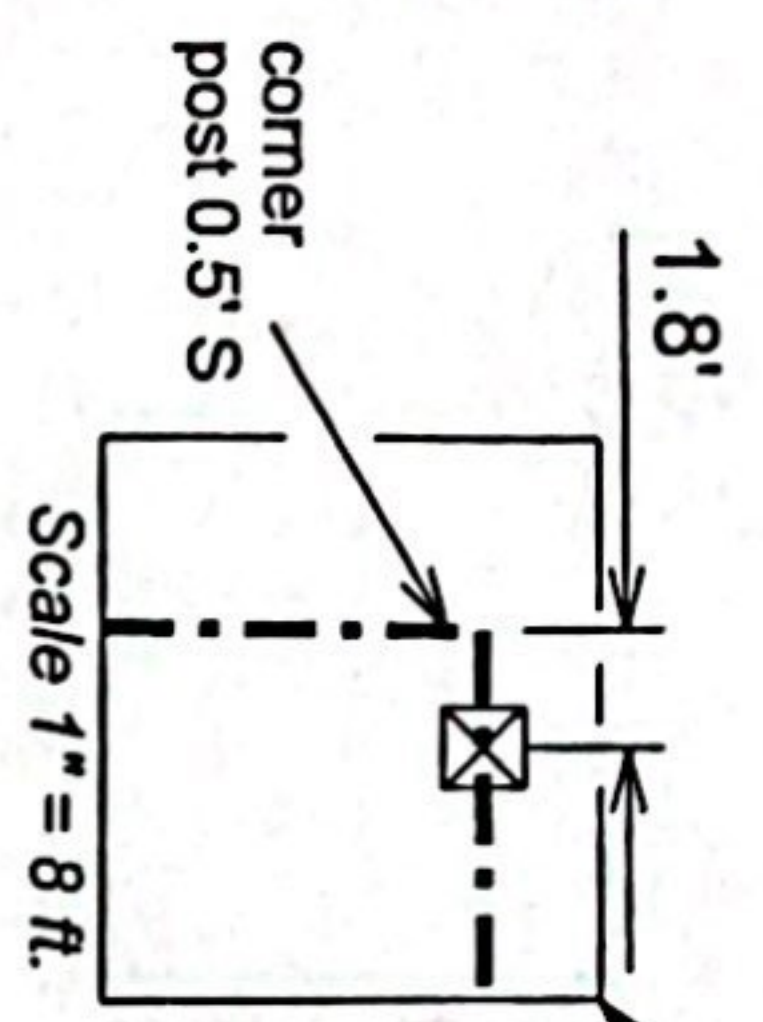


| LEGEND | |
|--------|-----------------------|
| --- | boundary line |
| ● | recovered monument |
| ○ | set 1/2" capped rebar |
| ⊗ | concrete ROW marker |

Bearings based on WGS84 at a latitude of 32°7'14.74064" and a longitude of 99°11'58.41698"



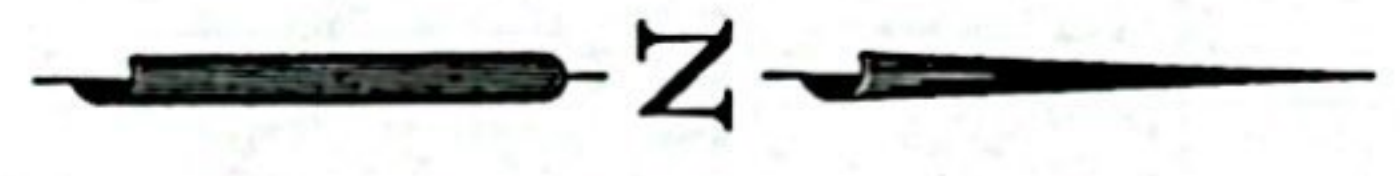
I hereby certify that this property was surveyed on the ground under my direction and supervision on January 28, 2016.

Tommy Joe Higgins
 Tommy Joe Higgins
 RPLS No. 2805, 1041 NW 5th Street, Hamlin Texas
 Date 2/4/16



V533, P629 DR

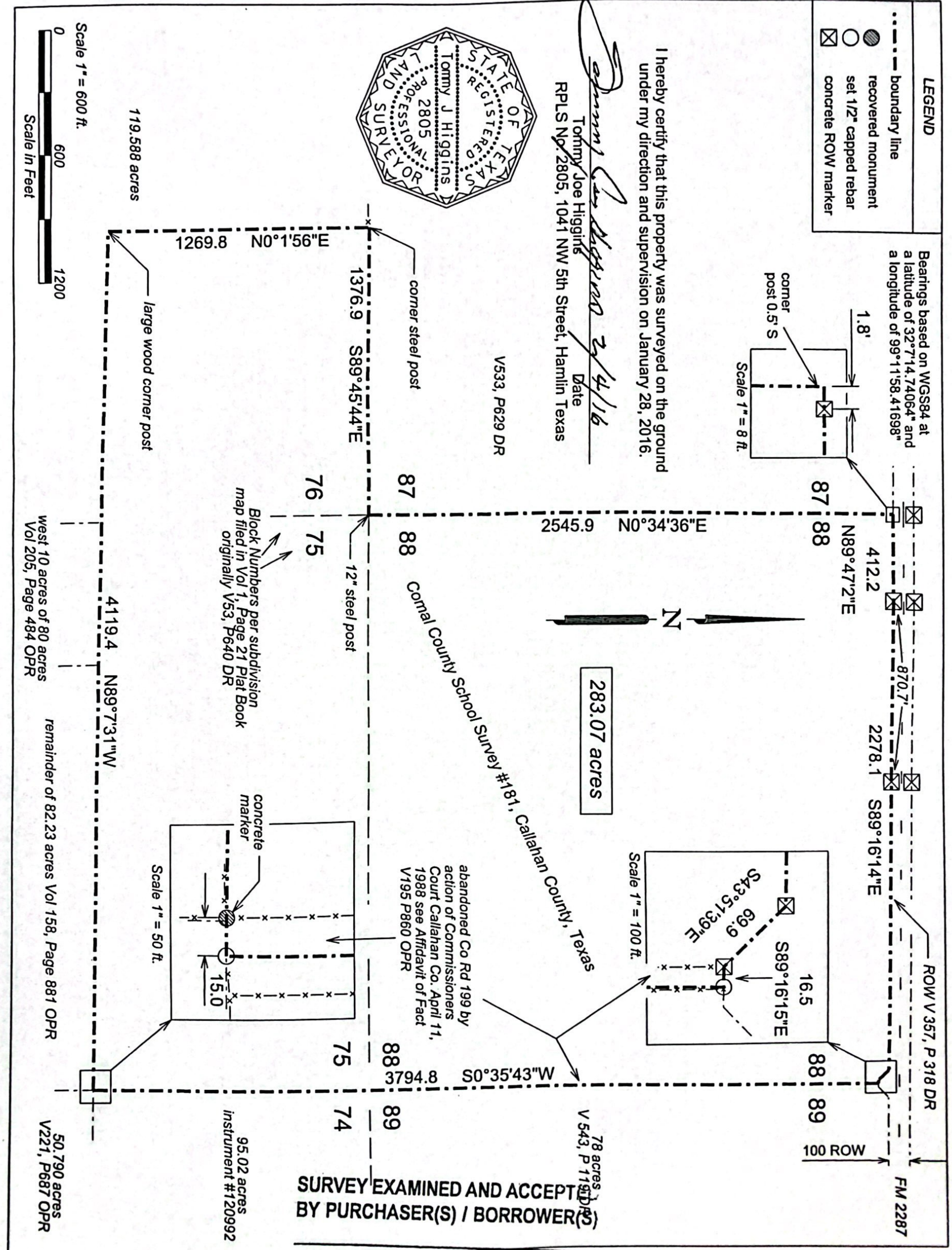
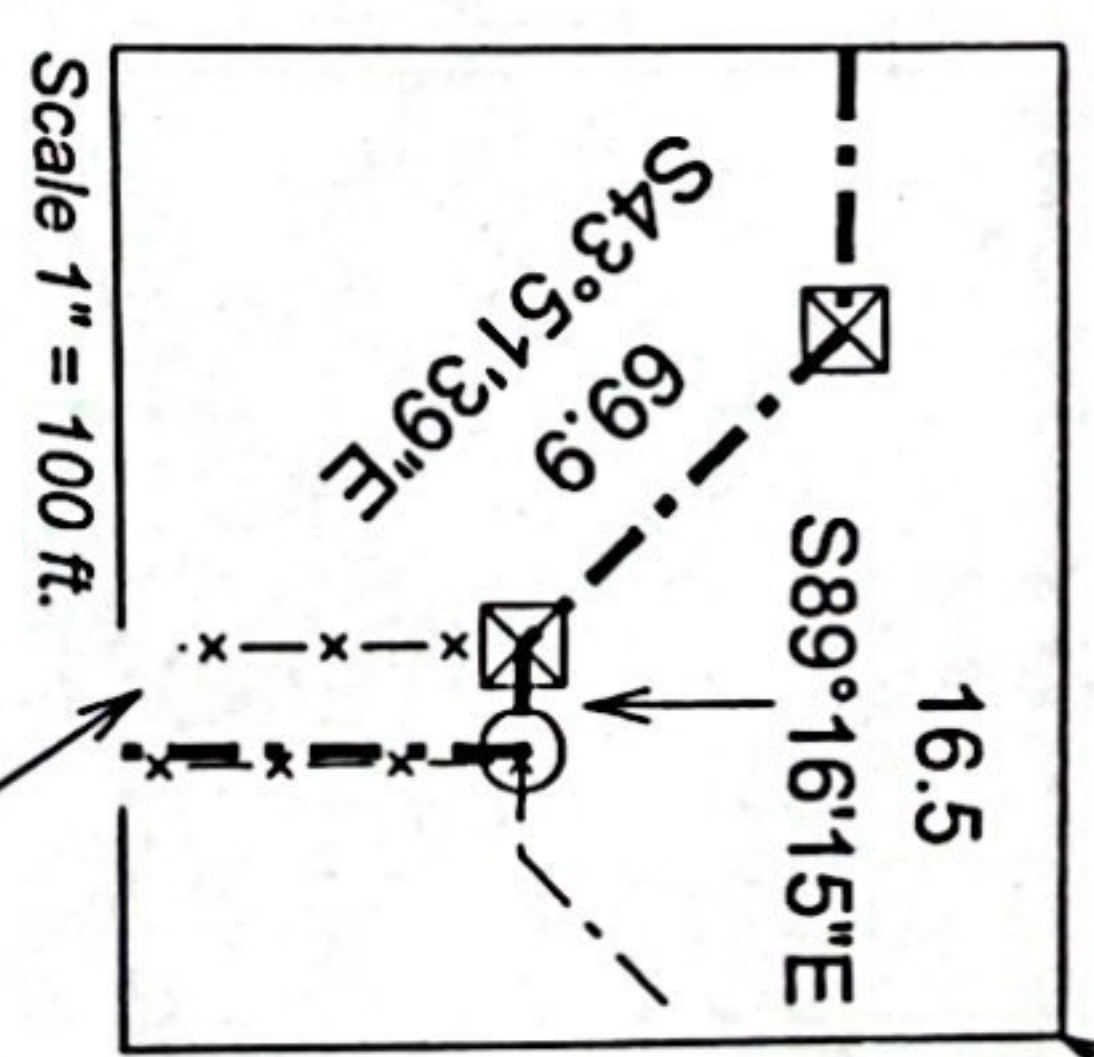
2545.9 N0°34'36"E



283.07 acres

Comal County School Survey #181, Callahan County, Texas

abandoned Co Rd 199 by action of Commissioners Court Callahan Co. April 11, 1988 see Affidavit of Fact V195 P860 OPR



SURVEY EXAMINED AND ACCEPTED BY PURCHASER(S) / BORROWER(S)

DATE: _____