



















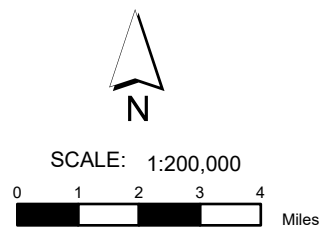


**Stanford Lake Rd S - Location Map**  
**Parcel # 28109Hb0005**  
 Pearl River County, MS - approx. 227.9 acres +/-

	Property Listing		Interstate		USFS		Other Federal
	County		Primary Highway		NPS		County/Local
	Urban Area		Secondary Highway		FWS		NGO/Private
	Lake/Reservoir		Other Road		BLM		State
	Perennial River/Stream		Railroad		Tribal		Unknown



The property depicted on this map has not been surveyed. The acreage is an estimate based upon GIS data. The volume information in this report is based on current information in the seller's inventory system. The information is subject to change due to harvest activities and/or updates resulting from routine maintenance of the inventory system. Neither the owner nor its officers, directors, employees or agents represent or warrant the accuracy or completeness of the ownership acreage, the cover type acreage, timber inventory species, grade or volumes, legal or practical access to the property, or operability.