


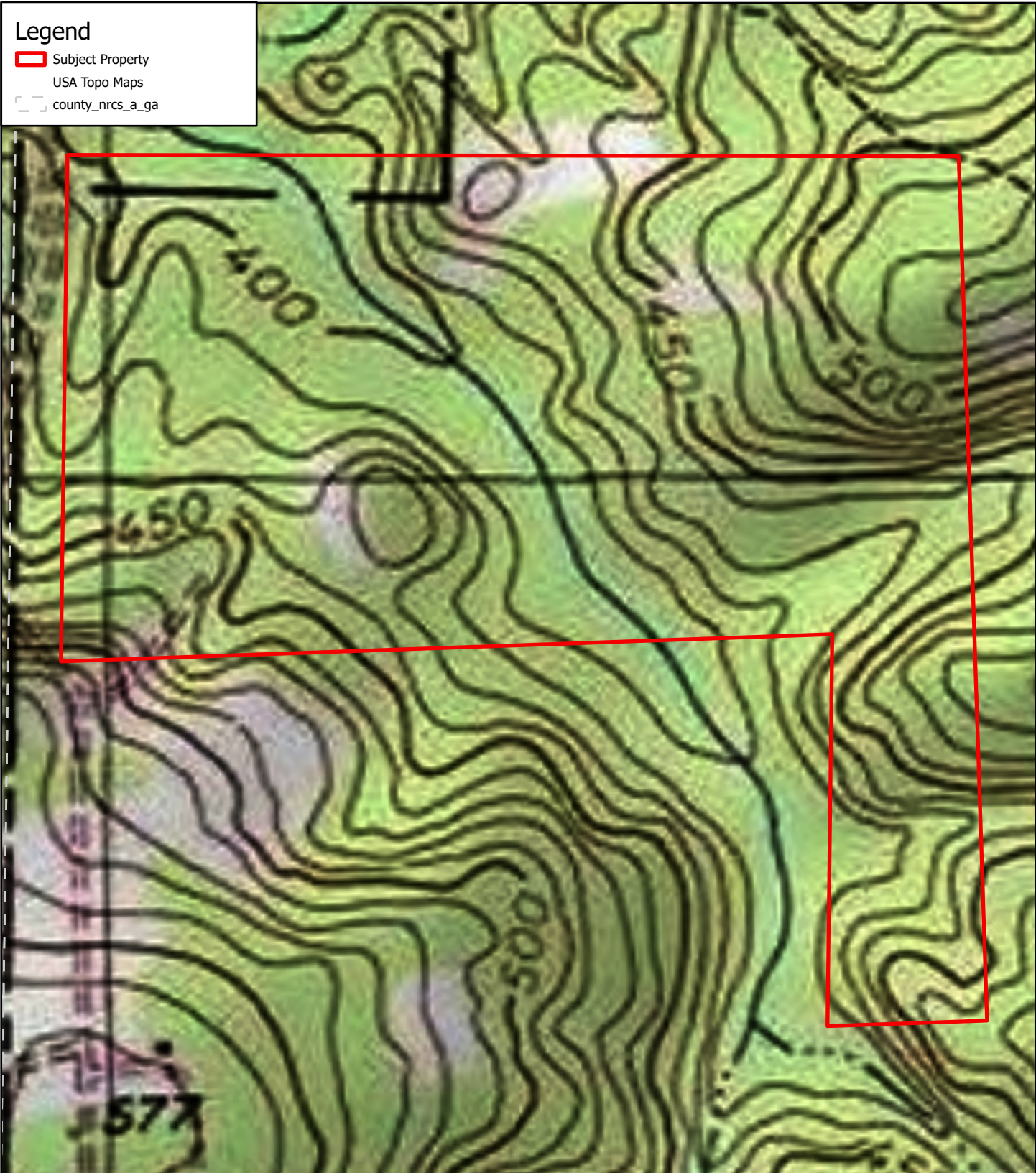


**Legend**

-  Subject Property
-  USA Topo Maps
-  county\_nrcs\_a\_ga



**Marion County, GA - 128 Acres**

**Topo Map**



JACK R FRANKHOUSER, ALC  
REALTOR/FORESTER  
ACCREDITED LAND CONSULTANT  
912-678-5920 | GH.LAND.COM

**2024**

Coordinate System: NAD 1983 UTM Zone 16N

Center: 84.6324°W 32.5068°N



1 inch equals 460 feet

