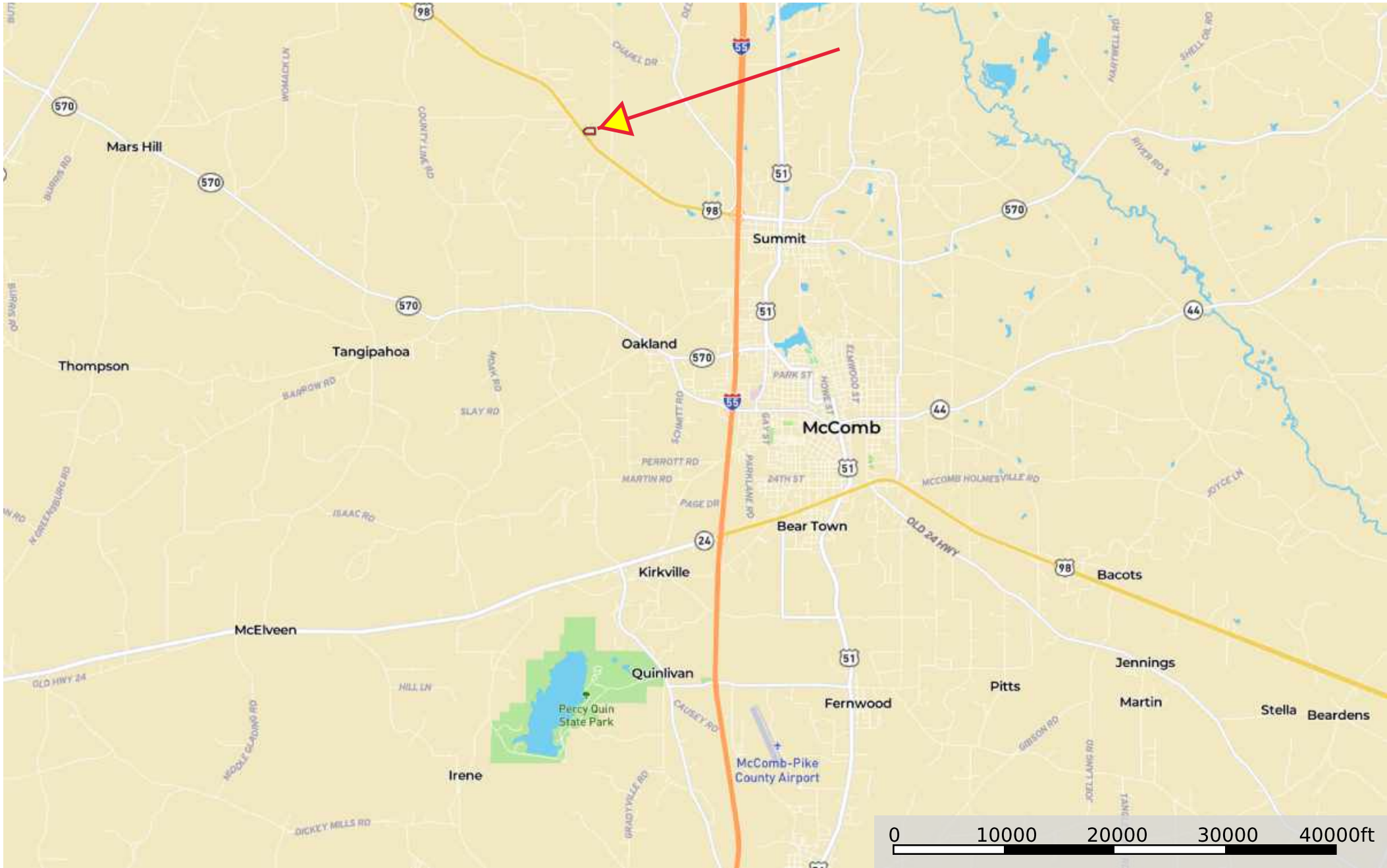


3081 Hwy 98 West
Mississippi, AC +/-

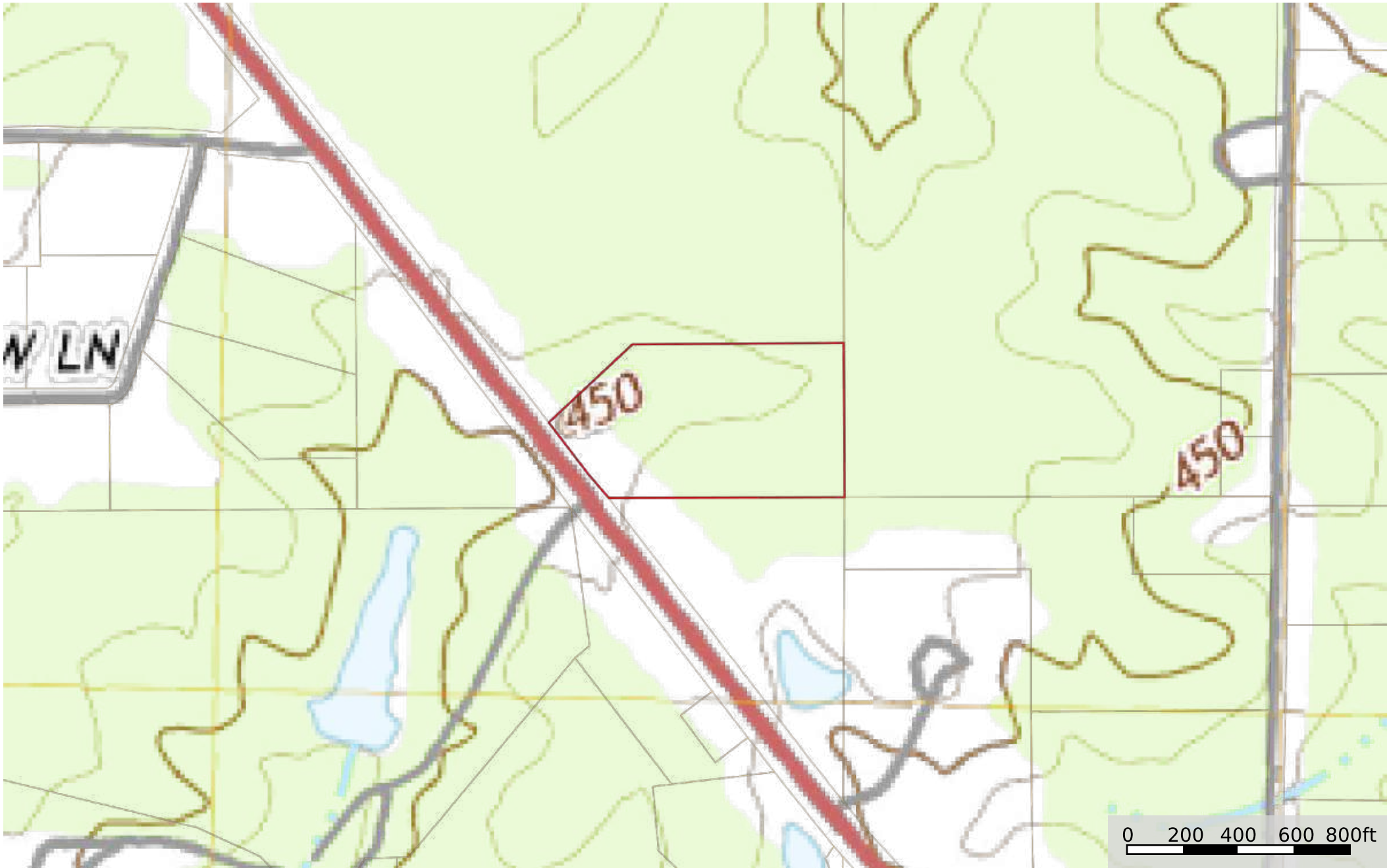



Boundary





-  Boundary
-  100 Year Floodplai
-  500 Year Floodplai
-  Floodway
-  Special
-  Unmappe d/ Not
-  Stream, Intermitt
-  River/Creek
-  Water Body



 Boundary